


SAN FRANCISCO

Using Innovation to Build
The Next Generation of Government

CIO: Chris Vein
CTO: Blair Adams



Agenda

- Background
- Drivers
- Ramifications: Personnel, Systems, Policies
- Accountability, Transparency Balance
- OpenSF Program
- Discussion

Background

City & County

Population:

~800k

Area:

49 Square Miles

Trade:

\$8.8B

Higher Education:

45%

Seniors:

13.7%

Government

Mayor:

Gavin Newsom

Employees:

27,000

Annual Budget:

\$6B

Districts:

11

Founded:

1776



A photograph of a wooden desk with a microscope in the background and an iPod in the foreground. A semi-transparent table with a white border is overlaid on the image, containing text about a CIO's role and budget. The iPod screen shows a colorful abstract graphic.

CIO:	Chris Vein
Governance:	Federated
Total Budget:	\$175-250M
Total Staff:	~750
Central Staff:	250
Central Budget:	\$90M

Technology

Drivers

Downturn



Web 2.0





Outpaced



New Administration

THE WHITE HOUSE

Office of the Press Secretary

For Immediate Release

January 21, 2009

January 21, 2009

MEMORANDUM FOR THE HEADS OF EXECUTIVE DEPARTMENTS AND AGENCIES

SUBJECT: Transparency and Open Government

My Administration is committed to a high level of openness in Government to ensure the public trust and encourage public participation, and collectively to strengthen our democracy and the effectiveness in Government.

Government should be transparent. Transparency promotes accountability and provides information for citizens about what their Government is doing. Information maintained by the Federal Government is a national asset. My Administration will take appropriate action, consistent with law and policy, to disclose information rapidly in forms that the public can readily find and use. Executive departments and agencies should harness new technologies to put information about their operations and decisions online and readily available to the public. Executive departments and agencies should also solicit


President's Memo


Ramifications: Systems

Constraints





'The Cloud'





FOSS Maturity



Ramifications: Personnel



Evolution
next 3 billion years

A glass of beer with a thick head of foam on a wooden table, with a window in the background. The word "Innovation" is written in white on a yellow rectangular background in the center of the glass.

Innovation

A large, diverse crowd of people, including men, women, and children of various ages, are shown looking upwards with expressions of interest and anticipation. The crowd is dense and fills the entire frame. In the upper right quadrant, there is a bright yellow rounded rectangular box containing the text "Succession Plan" in white, sans-serif font.

Succession Plan

A large lecture hall filled with students, many of whom are using laptops. The students are seated in rows, and the room is dimly lit, with the primary light source being the screens of the laptops. The students are diverse in age and appearance, and many are looking towards the front of the room. The word "Talent" is overlaid in a white, sans-serif font on a yellow rectangular background in the upper right corner of the image.

Talent

Ramifications: Policy

Security



Filed 2/5/09

CERTIFIED FOR PUBLICATION
IN THE COURT OF APPEAL OF THE STATE OF CALIFORNIA
SIXTH APPELLATE DISTRICT

COUNTY OF SANTA CLARA et al.

Petitioners,

v.

THE SUPERIOR COURT OF
SANTA CLARA COUNTY,

Respondent;

CALIFORNIA FIRST AMENDMENT
COALITION,

Real Party in Interest.

No. H031658

(Santa Clara County
Super. Ct. No. CV072630)

Legal Precedent

This writ proceeding raises weighty questions of first impression, which illuminate tensions between federal homeland security provisions and our state's open public record

8 Principles for Gov 2.0

- **Complete**

- All public data are made available. Public data are not data that are subject to valid privacy, security or privilege limitations

- **Primary**

- Data are collected at the source, with the finest possible level of granularity, not in aggregate or modified forms.

- **Timely**

- Data are made available as quickly as necessary to preserve the value of the data

- **Accessible**

- Data are available to the widest range of users for the widest range of purposes.

8 Principles for Gov 2.0

- **Machine Processable**

- Data are reasonably structured to allow automated processing.

- **Non-Discriminatory**

- Data are available for anyone, with no requirement of registration.

- **Non-Proprietary**

- Data are available in a format over which no entity has exclusive control.

- **License-Free**

- Data are not subject to any copyright, patent, trademark, or trade secret regulation. Reasonable privacy, security and privilege restrictions may be allowed.

What is DataSF?

DataSF is a clearinghouse of datasets available from the City & County of San Francisco. Our goal in releasing this site is:

- (1) improve access to data
- (2) help our community create innovative apps
- (3) understand what datasets you'd like to see
- (4) get feedback on the quality of our datasets.

looking for a dataset or app that you'd like to see?

<tell us>

Tag cloud



DataSF App Showcase

Top Tags

department of public works
geography gis layers
maps

Login

Terms of Use for DataSF.org

I. INTRODUCTION

As a convenience to potential users, the City and County of San Francisco ("City") makes a variety of datasets ("Data") available for download through this website. Your use of the Data is subject to these terms of use, which constitute a legal agreement between You and the City and County of San Francisco ("City"). This legal agreement is referred to as the "Terms of Use."

II. ACCEPTING THE TERMS OF USE

A. Means of Acceptance In order to accept the Terms of Use by either: (1) downloading the Data or any Derivative Work, in connection with your use of the Data or a Derivative Work, or (2) clicking on the Authority to Accept You represent and warrant that you are accepting on behalf of yourself and not to bind your employer or such other person or entity.

Policy

III. DEFINITIONS

"Data" means any of the data that is available for download through DataSF.gov and includes any updates to that data. "Derivative Work" means a work that is based in any way or to any extent on the Data including without limitation any work that uses any of the Data in a modified form. "You" or "Your" refers to any individual or entity that seeks to use the Data.

IV. CITY'S INTELLECTUAL PROPERTY RIGHTS NOT AFFECTED

If the City claims or seeks to protect any patent, copyright, or other intellectual property rights in any Data, the website will so indicate in the file containing such Data or on the page from which such Data is accessed. These Terms of Use do not grant You any title or right to any patent, copyright, or other such intellectual property rights that the City or others may have in the Data.

V. EXCLUSION OF WARRANTIES

Office of the Mayor
City & County of San Francisco



Gavin Newsom

Executive Directive 09-06

Open Data

October 21, 2009

By virtue of the power and authority vested in me by Section 3.100 of the San Francisco Charter to provide administration and oversight of all departments and governmental units in the executive branch of the City and County of San Francisco, I do hereby issue this Executive Directive to become effective immediately:

1. Benefits of the Open Data Directive

This Directive will enhance open government, transparency, and accountability by improving access to City data that adheres to privacy and security policies. Data which often resides in technology systems is unique from structured and can be used by others for mapping. This Directive establishes a framework to help constituents make better use of data in how residents interact with government. The City and County of San Francisco, by releasing data, a key component of providing government data that addresses the needs of the open source class technology community is given the platform from which to create useful civic tools all at

Mayor's ED

Policy References

- National Academy of Public Administration:
 - Enabling Collaboration: Three Priorities for the New Administration (2009)
- National Associate of State Chief Information Officers:
 - A Call to Action for State Government: Guidance for Opening the Doors to State Data (2009)
- Federal Chief Information Officer Council:
 - Guidelines for Secure use of Social Media by Federal Departments and Agencies (2009)
- Federal Information Processing Standards:
 - FIPS 199 & 200
- O'Reilly Radar : [Gov 2.0 Blog](#)
- Sir Tim Berners-Lee: "[Raw Data Now](#)"

OpenSF Program

for the people, by the people, of the people

OpenSF: 3 Pillars

- **Open Data**

- Promote open access non-private data

- **Open Source**

- Adopt General Public License (GPL) whenever feasible

- **Open Participation**

- Leverage technology to encourage constituent engagement
- Encourage entrepreneurship via ‘government as platform’

DataSF

data is a national asset

What is DataSF?

DataSF is a clearinghouse of datasets available from the City & County of San Francisco. While there is plenty of room for improvement, our goal in releasing this site is:

- (1) improve access to data
- (2) help our community create innovative apps
- (3) understand what datasets you'd like to see
- (4) get feedback on the quality of our datasets.

Give us your ideas on how to make Stimulus Funding data relevant to you

Tag cloud



DataSF App Showcase

Top Tags

department of public works
geography gis layers

Datasets



SFPD Crime Reporting Plots

Categorized under [Geography](#) Posted 63 days ago (Editorial) | [Admin Links](#) | [Discard](#)

Description: San Francisco Police Department Crime Reporting Plots. Derived from shapefile sent by SFPD in May 2003.

Agency Name: Department of Technology

Location of dataset: <http://gispub02.sfgov.org/website/sfshare/index2.asp>

Format: shapefile

[Read More](#) | [Discuss](#) | [Save](#) 



Highways in San Francisco

Description: Highways in San Francisco view of the STCLINES layer. (Default view: STCLINES_FREEWAYS).

Agency Name: Department of Technology

Location of dataset: <http://gispub02.sfgov.org/website/sfshare/index2.asp>

Format: shapefile

[Read More](#) | [Discuss](#) | [Save](#)  [Share This](#) Tags: [gis](#) [maps](#) [layers](#) [geography](#)



Street Centerlines

Categorized under [Geography](#) Posted 63 days ago (Editorial) | [Admin Links](#) | [Discard](#)

Description: View of Street Centerlines excluding Paper streets, unpaved rights-of-way and psuedo streets.

Agency Name: Department of Technology

Location of dataset: <http://gispub02.sfgov.org/website/sfshare/index2.asp>

Format: shapefile

Open Data

DataSF App Showcase

Transparency + Participation + Collaboration

RSS Email

Search the Showcase

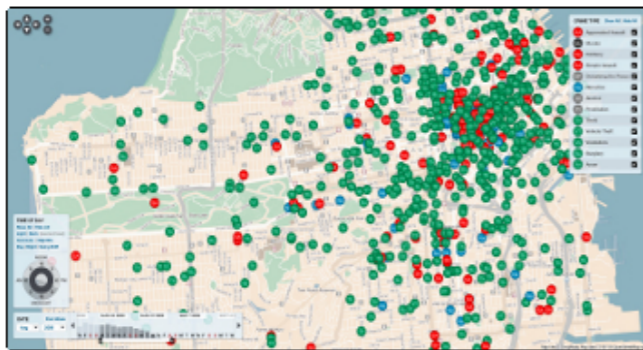
HOME

SUBMIT YOUR APP

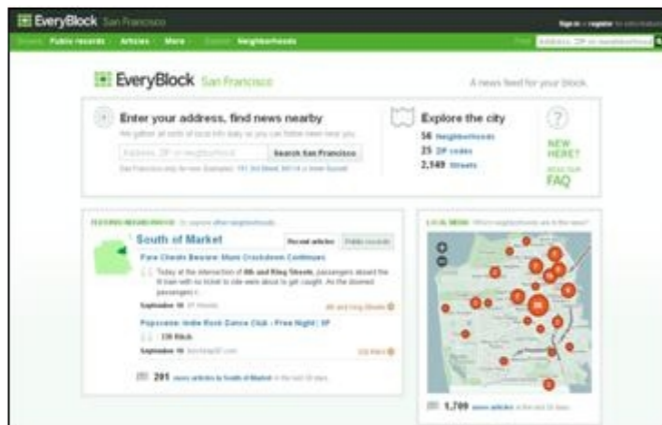
SAN FRANCISCO INNOVATIONS SHOWCASE

The DataSF App Showcase celebrates the innovators and innovations who are championing the Mayor's vision of a more collaborative and open government. The public can browse examples of new ways in which Bay Area constituents are using City data to improve San Francisco. If you have an application using City data not in our showcase, **we would like to hear from you.**

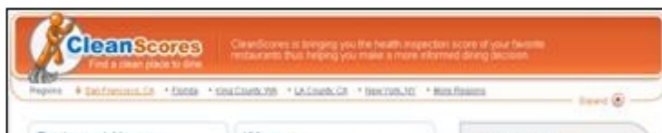
DISCLAIMER: Please note that the applications and links shown below are operated by application providers over which the City exercises no control. The descriptions below have been supplied by the application providers, and the City neither endorses these applications nor warrants that they operate as described.



Crimespotting – San Francisco Crimespotting is an interactive map of crimes in San Francisco and a tool for understanding crime in cities.



EveryBlock – EveryBlock publishes a news feed for every city block in San Francisco. Enter your street address, neighborhood or ZIP code, and the site shows you recent nearby mainstream/blog news coverage, police calls, building permits, restaurant inspections and much more — updated throughout the day, every day.



App Showcase



TIME OF DAY

Show All | Hide All

Light | Dark [nearest hour]

Commute | Nightlife

Day | Night | Swing Shift

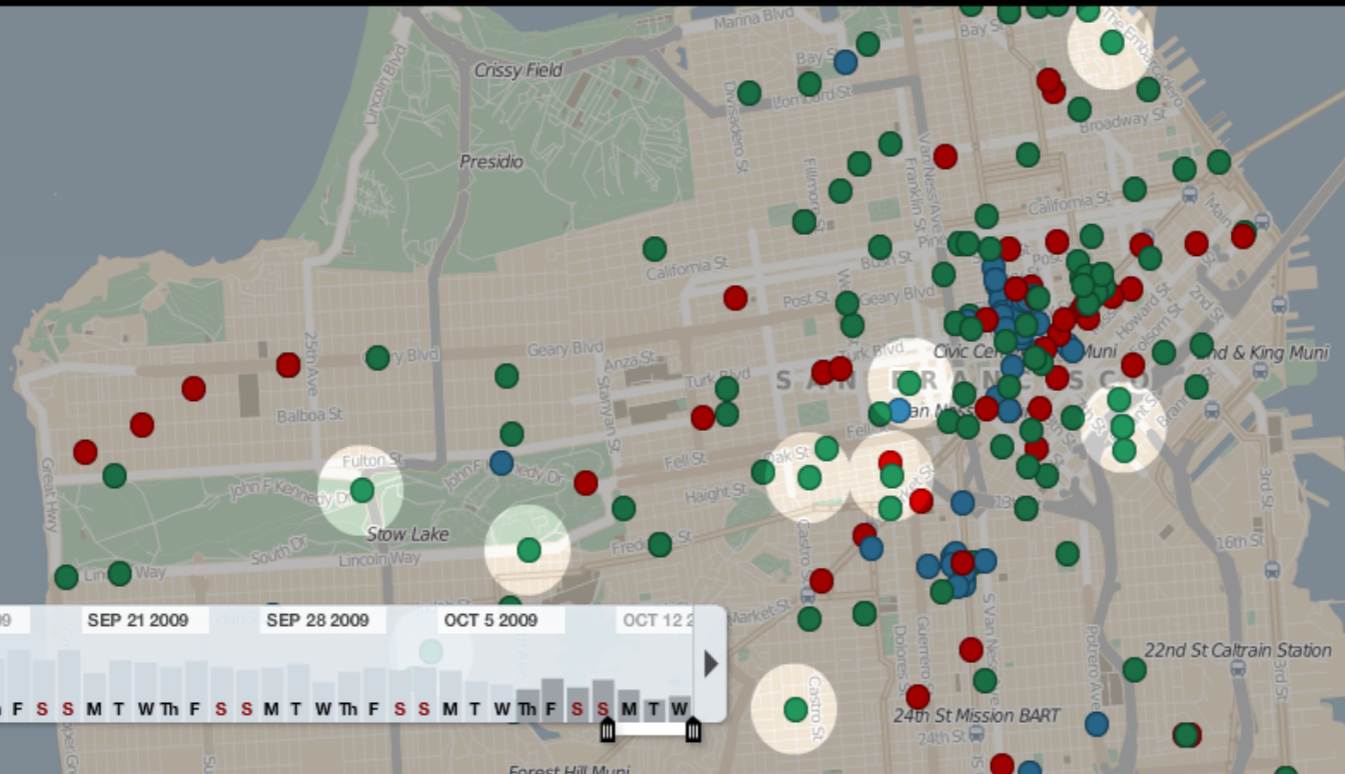


DATE

Past Week

Oct

2009



CRIME TYPE Show All | Hide All

- AA Aggravated Assault
- Mu Murder
- Ro Robbery
- SA Simple Assault
- DP Disturbing the Peace
- Na Narcotics
- Al Alcohol
- Pr Prostitution
- Th Theft
- VT Vehicle Theft
- Va Vandalism
- Bu Burglary
- Ar Arson

Map tiles © CloudMade. Map data CC-BY-SA OpenStreetMap.org

Notice anything different?

We've been working on the interface design, [read more about it on the blog](#).

San Francisco Crimespotting is an interactive map of crimes in San Francisco and a tool for understanding crime in cities.

If you hear sirens in your neighborhood, you should know why. *Crimespotting* makes this possible with interactive maps and [RSS feeds](#) of crimes in areas that you care about.

We've found ourselves frustrated by the proprietary systems and long disclaimers that ultimately limit information available to the public. As citizens we have a right to public

A note about map symbols

The names used here are based on [Oakland's](#) categorization of its crime statistics on the [CrimeWatch](#) website. We have additionally grouped them into violent crimes (red), property crimes (green), and "quality of life" crimes (blue).





Calls for service

Recent calls for service made to San Francisco's 311 Customer Service Center.

[More info](#)

Filter this data

Location

Search near an address:

Within:

Or choose a location:

[Neighborhoods...](#)

[ZIP codes...](#)

Request date

 -

Request type

- [Street and sidewalk cleaning](#)
- [Graffiti complaint — public property](#)
- [Graffiti complaint — private property](#)
- [Request for city services](#)
- [Tree maintenance or damage](#)
- [Sewer issues](#)
- [Damaged property](#)

[See all...](#)

Supervisor district

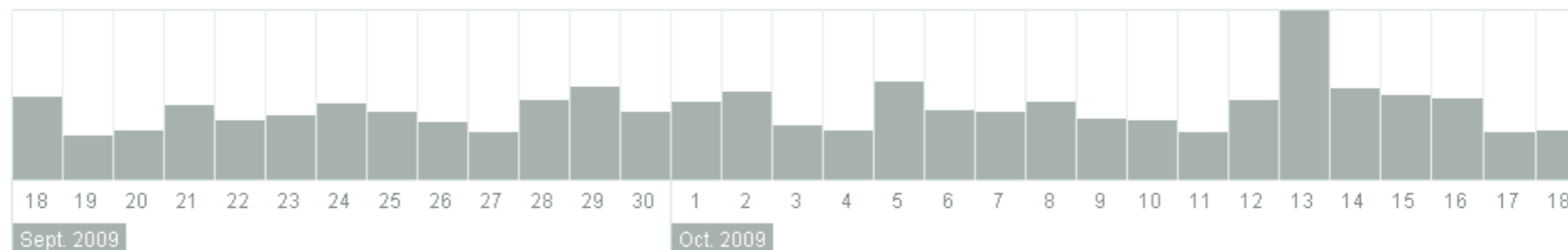
- [6](#)
- [3](#)
- [5](#)
- [11](#)
- [8](#)
- [10](#)
- [9](#)

[See all...](#)

Sept. 18, 2009 – Oct. 18, 2009

9,674 calls for service

Peak of this chart: 738 calls for service



By neighborhood

Mission	1,394	14%
Excelsior	737	8%
Downtown/C		
Western Ad		
Bayview		
South of Ma		
Nob Hill		
Inner Richm		
Haight Ashb		
Unknown		

[See all neig](#)

By ZIP code

94110	1,361	14%
94112	1,025	11%
	770	8%
	757	8%
	676	7%
	568	6%
	556	6%
	415	4%
	393	4%
	0	0%

By request type

Street and sidewalk cleaning	4,503	47%
Graffiti complaint — public property	1,212	13%
Graffiti complaint — private property	1,108	11%
Request for city services	851	9%
Tree maintenance or damage	649	7%
Sewer issues	577	6%
Damaged property	194	2%

[See all request types](#)

By supervisor district

6	1,653	17%
3	1,036	11%
5	1,013	10%
11	1,000	10%
8	962	10%
10	958	10%
9	942	10%

[See all supervisor districts](#)





Find Out Where To Recycle And Properly Dispose Of Just About Everything!



 **Download**

 Contact EcoFinder for iPhone Support

Ecofinder Press

[Recycling In San Francisco Made Easy With The iPhone](#)
(CleanTechnica Post by Mayor Gavin Newsom)

[Haku Wale to Release "EcoFinder" iPhone App To Help San Francisco Residents Recycle and Dispose of Materials](#)

EcoFinder for iPhone Created in Partnership with:



Application Designed and Produced by [Haku Wale](#). Development by [Nextive Solutions](#). Data courtesy of [SF Environment](#) and coded by [Techprovider](#). Mobile Promotion provided by [AdMob](#).

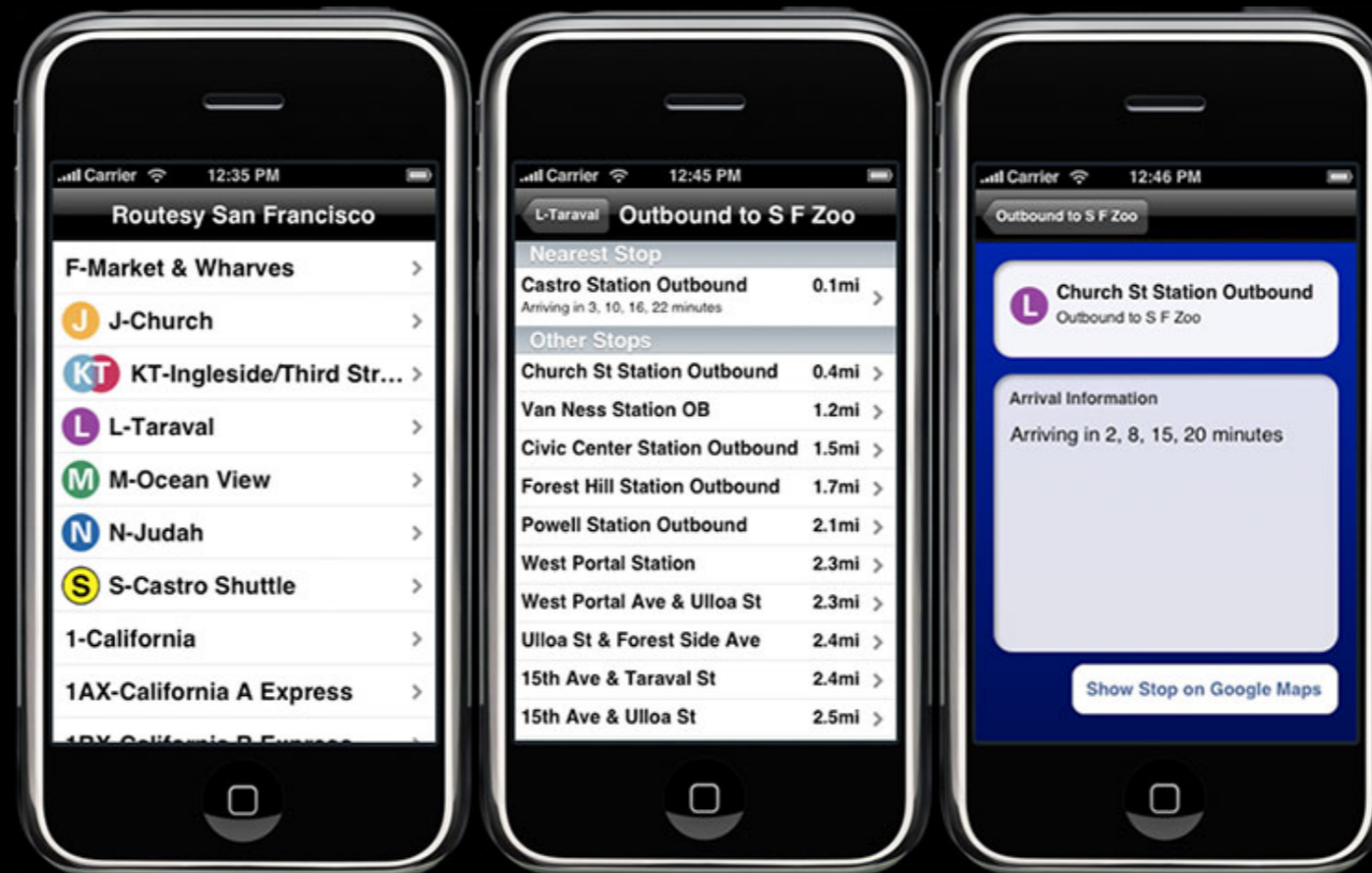
[EcoFinder for iPhone](#) contains companies and services located in the San Francisco Bay Area. Interested in creating an application like EcoFinder for iPhone for your region or company? Contact [Haku Wale](#) for more information.

iPhone Apps



Routesy San Francisco

Instant nearby MUNI locations and times for your iPhone and iPhone 3G



Lifetime upgrades to Routesy San Francisco will always be FREE to all customers.

[Get Routesy San Francisco on iTunes!](#)

Latest News

Open Source

adopt general public license whenever feasible

City and County of San Francisco
Office of the Mayor

Welcome to the City by the Bay

Home

About The Mayor

Mayor's Office Departments ▾

Press Room ▾

Policy & Finance

Calendar

Contact The Mayor

Gavin Newsom 42nd Mayor of the City and County of San Francisco

TEXT VERSION   SHARE    ...



Mayor Newsom Announces San Francisco's H1N1/Swine Flu Vaccination Plans

WordPress

TOP STORY

Mayor Gavin Newsom announces that the City is bringing back the *Get More* incentive program this winter for San Francisco and Bay Area residents. *Shop SF, Get More* is a city-wide program that offers special discounts and promotions exclusively for residents of the nine Bay Area counties through January, 2010.

- [Read more](#)
- [Visit the Shop SF, Get More web site](#)

- [Understanding to Strengthen ties >> read more view photos](#)
- [Mayor Newsom Announces Interfaith Winter Schedule Program for 2009-2010 >> read more](#)
- [Mayor Newsom Lauds SFPUC Plans for Small Hydroelectric Plant at University Mound Reservoir >> read more](#)
- [Mayor Newsom Marks 5th Anniversary of Project Homeless Connect by Announcing 10,000 Homeless Have Left San Francisco's Streets and Shelter System >> read more](#)

Topics



RecoverySF



Solar Energy
Incentive Program



SCHOOL BUS
Education



Urban Eco Map



Neighborhood services
(MONS)



Homelessness

Leading the Local Recovery



Search:

Submit & Vote on Ideas

Give us your ideas on how to make Stimulus Funding data relevant to you.

Sign up for email updates:

Transparency

San Francisco receives \$323 million, creates 4...

To date, the City and County of San Francisco has received over \$323 million in funding through the American Recovery and Reinvestment Act (ARRA). The projects funded through the Federal stimulus have resulted in the creation of 422 full time jobs for San Francisco residents. For a list of grants awarded [...]

ShareThis

Locations of ARRA Spending

transparency, this website will be a clearinghouse of information on all stimulus matters relating to the City and County of San Francisco.

Mayor Newsom Launches Rec..

SF MAD Maintenance Appli... x

http://174.37.80.131/mad/debug

Master Address Database City and County of San Francisco (Beta Release)

Sign In Help

Find: 10 mar

Tasks: **Add New Address** Request a new address (and related units) **My Edits** Review my requests **Review Edits** Review and approve address requests

Address: 10 Martha Ave
10 Molimo Dr
10 Madison St
10 Marsily St
10 Mendosa Ave
10 Mirabel Ave
10 Maynard St
10 Merced Ave
10 Mill St
10 Marsilly St

101 MARKET ST
SF MAIN 94105
Address Id: 134602

Identifiers Units Aliases Edit Address

Address reports and data are still in beta version; data is still in development

Status: **Official**

Location and Geographic Coordinates:

Coordinates:
Longitude: -122.39589 Latitude: 37.79333 (WGS84)
Easting: 6013887.557 Northing: 2116880.011 (CA, Zone II, NAD83)

Base Address Property Ownership:
Assessor Parcel Number: [3712025](#)
[Click here to view address history...](#)

Page 1 of 2

Page 1 of 1

122 39574 37 79410

Master Address Db

Open Participation

constituent engagement via 'government as platform'



- Published Ideas
- Upcoming Ideas
- Submit a New Idea
- Archives

RecoverySF - Online Discussion Home » Published Ideas

★ ★ ★ ★ ☆ **SF City Wireless Network similar to NYCWIN**

Posted by [CityIdeas](#) 109 days ago - **Average Rating: 3.8 with 3 vote(s)** (Idea)
Category: [Broadband Technology](#) | **Tags:** nyc wireless

Is this a good idea for SF?

"NYCWIN, powered by IPWireless' 3GPP mobile broadband technology, will datacomm [read more](#) »

3 Comments [ShareThis](#)

Submit your ideas!

The purpose of this site is to gather innovative ideas from progressives, visionaries, technologists, and anyone

★ ★ ★ ★ ★ **Free Wireless Internet at SFO**

Posted by [danish](#) 82 days ago - **Average Rating: 5 with 1 vote(s)** (Idea)
Category: [Broadband Technology](#) | **Tags:** broadband internet

The city of San Francisco will provide free wireless internet at San Francisco

1 Comment [ShareThis](#)



★ ★ ★ ★ ☆ **Leverage federal grants available to DPW, Education, DEM, etc for Broadband**

Posted by [CityIdeas](#) 104 days ago - **Average Rating: 4.1 with 4 vote(s)** (Idea)
Category: [Broadband Technology](#) | **Tags:** public works public safety grants federal

If we can help public works, schools and public safety meet their goals through broadband, they have access to many grants that can subsidize a large [read more](#) »

1 Comment [ShareThis](#)

Idea submissions are closed

[Register](#) [Login](#)

Login

Username:

Password:

Remember: [Login](#)

[read more](#)

★ ★ ★ ☆ ☆ **What Broadband Stim. will actually fund**

Posted by [kimocrossman](#) 106 days ago - **Average Rating: 3.3 with 2 vote(s)** (Idea)
Category: [Broadband Technology](#) | **Tags:** fiber uplinks funding criteria

http://www.saschameinrath.com/2009/may/19/broadband_stimulus_initial_details_released#commentblock

Broadband Stimulus: Initial Details Released. [read more](#) »

5 Comments [ShareThis](#)

Top Today

Upcoming Ideas



Civic DB

About

What is CivicDB?

The goal of our community is to develop a free, open source platform to help improve public access to raw government data in machine readable formats. Imagine getting help on choosing your next home by viewing crime data and school stats on a map. Or seeing restaurant ratings and violations based on your GPS location. All of this takes government data. CivicDB helps government organizations liberate data in multiple open formats like CSV, XML, RESTful web services by providing a full end-to-end solution. CivicDB allows data consumers like journalists and developers the ability to explore, find and download datasets; giving your community what it needs to create applications that make your neighborhood a better place to live.

How do I Participate?

- Join our [mailing list](#)
- Attend our [weekly meetings](#) (dial in or in person)
- Read/contribute to our [Documentation](#)
- CivicDB source code can be found in the [Github repository](#)
- IRC: [#civicdb on irc.freenode.net](#)
- Add an idea to our [ideas page](#)

Civic Engagement

How CivicDB Started

Inspired by President Obama's [January 21 memo](#) on transparency, government organizations are looking to fulfill their commitment to openness. The challenge for each is the same: exposing data from thousands of disparate technology systems to a central clearinghouse through machine readable formats. We think that an open and community based approach is likely to produce the best solution in terms of quality, cost and sustainability.

CivicDB Team

The community includes developers from both sides of the coast. We are actively seeking municipalities and developers interested in open government data. [Learn more about our community and join our mailing list](#)

Posted in Bay Area Issues, Community Organizing, Uncategorized by tanja.aitamurto on November 7th, 2009

Liveblogging from California Data Camp App Contest

9.30 am Yey! This a historical day – the first ever California Data Camp in San Francisco. Also we'll have an app contest to build web apps on the streets of San Francisco. The event is organized by Spot.U.S and California Investigative Reporting.



So far, I've spotted Muni, O'Reilly and citizens interested

More about this event here: <http://spot.us/pitches/272>

10:00am: After introductions we are organizing ourselves in groups to discuss topics such as and talk about data, journalism, governance, openness. The hashtag for the event is [#CADATA](https://twitter.com/CADATA).

Folks involved in the DataSF App contest have gone upstairs to do code in peace. They will join us at the end of the day to present their work and the winners will get a \$500 gift certificate to Apple and an iPod Touch. (Thanks to the sponsors!)

Susan Mernit organizing topics for the Bar Camp with her partner Andrew Hoerner.



What are we up to?

Spotus 1,995 Followers LOGIN FOLLOW

Afterthoughts from @stoksie on her Spot.U.S story <http://bit.ly/65cpjW> - this was a tough story:... <http://bit.ly/8KWNI5> 6 hours ago

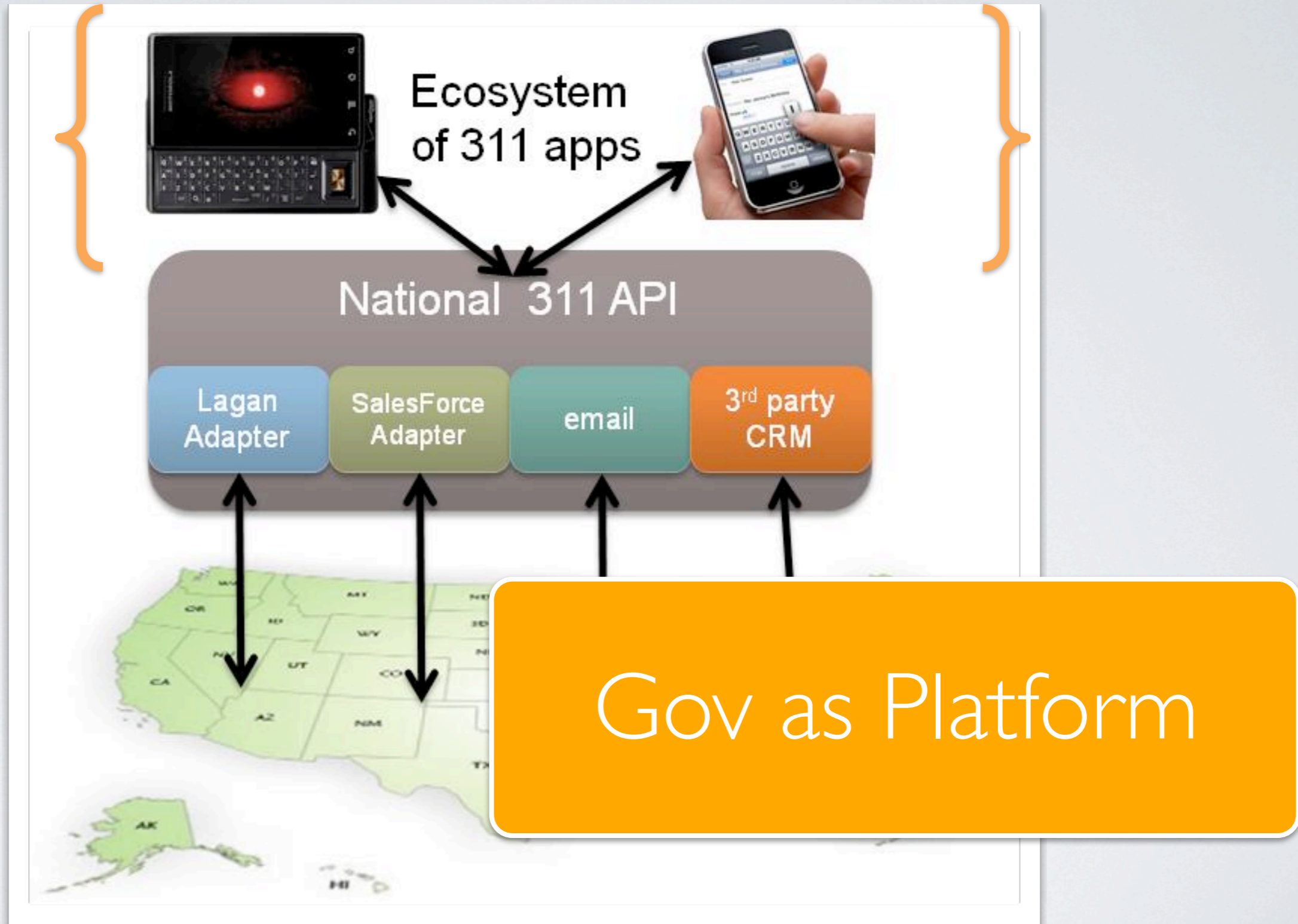
Clay Shirky remains incredibly insightful on the future of journalism <http://blip.tv/file/2800100> <http://bit.ly/5ruRkM> 19 hours ago

twitter GET WIDGET >>

Categories

- Bay Area Issues
- Bay Hospitals and Music

Developed by the civic community



Social Networks

New Channels



City and County of San Francisco
Office of the Mayor

Home About the Mayor Mayor's Office Department

Gavin Newsom 42nd Mayor of the City and County of San Francisco



Mayor Gavin Newsom

MayorGavinNewsom's Channel

Subscribe

Upload



Info Comments Favorite Share Playlists Flag

Search

Date Added | Most Viewed | Top Rated



Citywide Changes to Muni Services Begin Dec. 5

36 views - 1 week ago



Mayor Newsom Holds Press Conference on Bay

67 views - 1 month ago



Mayor Newsom Breaks Ground on New San

71 views - 1 month ago



Mayor Newsom Announces San

103 views - 1 month ago



Mayor Newsom Announces New Open

325 views - 1 month ago

twitter



Mobile Gateway

[Sign Up](#)

City and County of San Francisco is on Facebook

Sign up for Facebook to connect with City and County of San Francisco.



City and County of San Francisco

- Wall
- Info
- Photos
- Events
- YouTube Box
- Discussions
- >>

City and County of San Francisco



City and County service changes by routes effect your

Tom Nolan

See
ww
F,
9X
21

Yesterday at 5:03

Renata, Sascha, Bergy and 28 others like this.

View all 37 comments

"San Francisco is a city of dreamers and a city of doers – a city of ingenuity, diversity and tolerance that I am proud to lead." Mayor Gavin Newsom.

Information

Location:

1 Dr. Carlton B. Goodlett Place
San Francisco, CA, 94102

Phone:

Calling within San Francisco: 311
(available 24/7) Calling outside
San Francisco (415) 701-2323

Mon – Fri:


8:00 am – 8:00 pm

Fans

6 of 261,561 fans [See All](#)



Bonus



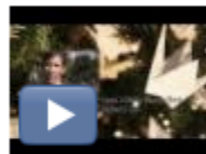
Katarina



Honza



City and County of San Francisco Mayor Gavin Newsom, First Lady Jennifer Siebel Newsom, Rita Moreno, Sharon Gless, and the Rainbow World Fund invite you to a Tree Lighting ceremony tomorrow December 2nd at 5:30 p.m in the Rotunda at San Francisco City Hall. Come share your wish and enjoy the party to follow. Admission is Free!



Share Your Wish For The World

www.youtube.com

visit <http://www.rainbowfund.org/tree> to have your wish for the world inscribed on an origami crane and placed on the Tree of Hope in San Francisco's City Hall. The Tree lighting ceremony will be December 2nd in the Rotunda. All are welcome. video by Neargood Films

Yesterday at 12:07pm

Kasmira, Janina, Maria and 70 others like this.



City and County of San Francisco Justice 2.0? Innovative Tenderloin court

Mashup

Welcome to SFGOV:City and County of San Francisco Official site


http://www.sfgov.org/ Google

CIO Popular Apple (122) Press (861) News (60) Misc (1090) Reference Amazon YouTube gMaps

sfgov SFGov | Residents | Business | Government | Visitors | Online Services Help

City and County of San Francisco

Welcome Mayor Newsom Board of Supervisors City Agencies City Services Find Information



Sponsorship

News Blog Mayor Newsom strengthens economic ties with sister city, Bangalor ...

Social Media Center
Find the City beyond SFGOV

Government TV
Watch your City in Action

Opening City Data
Visit DataSF

ShopSF and Get More
Eat Local Shop Local

Text Only

Contact SFGov - Accessibility - Policies

City and County of San Francisco ©2000-2009



Social Media Center

Social Media Center

- [Blog - Mayor Newsom \[RSS\]](#)
- [Blog - SFGov News \[RSS\]](#)
- [Facebook - San Francisco](#)
- [Facebook Depts' pages: DEM, DPW, PUC, SFE, SFPL](#)

- [Twitter - Board of Sup. \[RSS\]](#)
- [Twitter - Mayor \(coming soon\)](#)
- [Twitter - SFGov News \[RSS\]](#)
- [Twitter - Depts' pages: 311, CA, DEM, DPW, PUC, SFE, SFPL](#)

- [YouTube - Mayor Newsom \[RSS\]](#)
- [YouTube - SFGTV channel \[RSS\]](#)
- [YouTube - SFGov channel \[RSS\]](#)
- [YouTube - Depts' pages: PUC, SFE](#)

[Blog Updates - Mayor Newsom](#)

[Twitter Updates - Board of Sup.](#)

[YouTube Updates - Mayor Newsom](#)

- Cisco and San Francisco Embark on 'Sustainable 21st Century San Francisco' Project

- sfbos: The Draft Minutes for the November 24, 2009 Board of Supervisors meeting has been posted <http://www.sfbos.org/meeting.aspx?>

- Citywide Changes to Muni Services Begin Dec. 5
- Mayor Newsom Holds Press Conference

Transparency = Accountability?

Balance?

SF Innovators

Jay Nath	Cheong-Tseng Eng
Jeff Johnson	Lawrence Grodeska
Paul McCullough	Adriel Hampton
David Geller	Brian Purchia
Alissa Black	Kate Howard
Henry Jiang	Cristine deBarry
Richard Isen	Kelly Pretzer